

Welcome To The Swatara Creek Water Trail

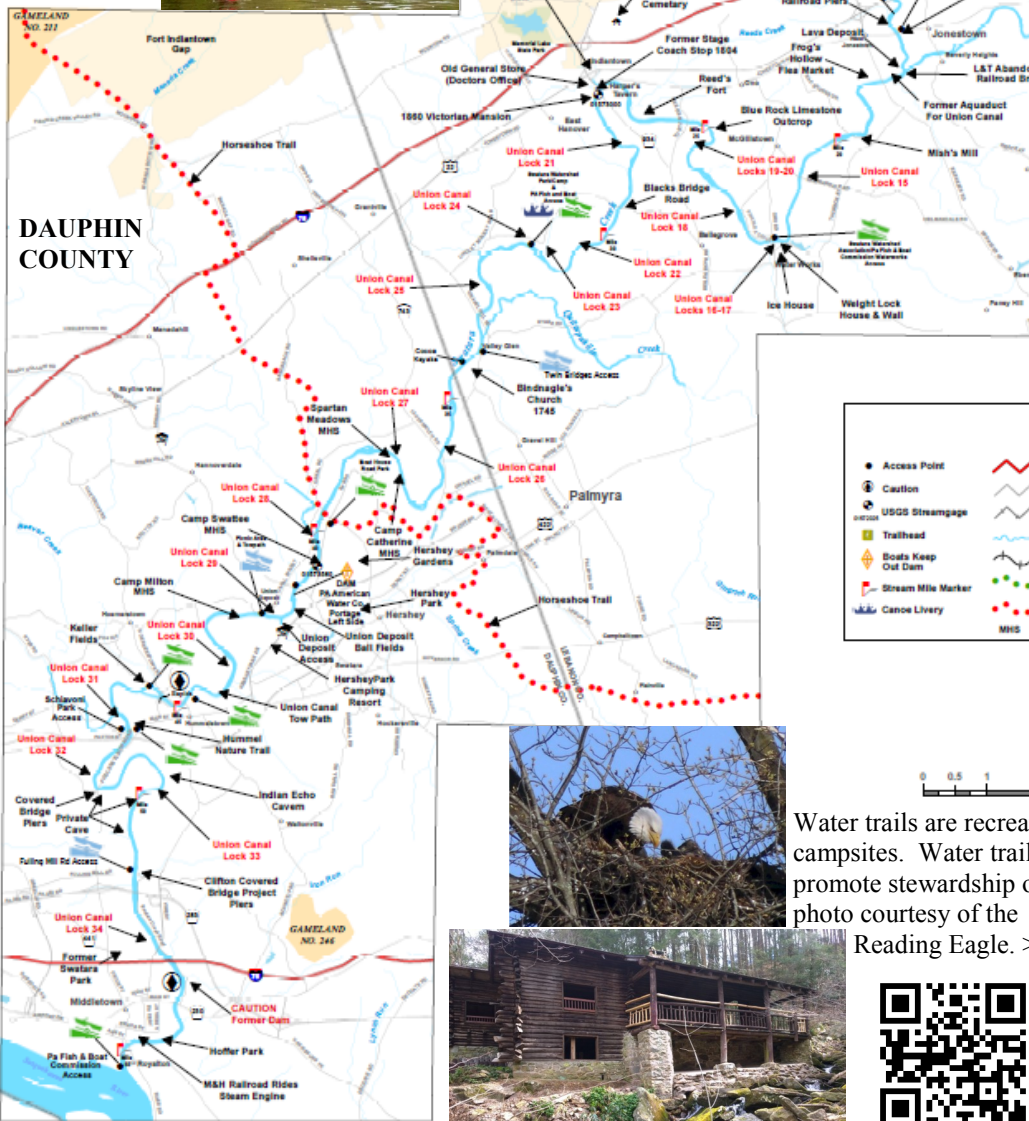
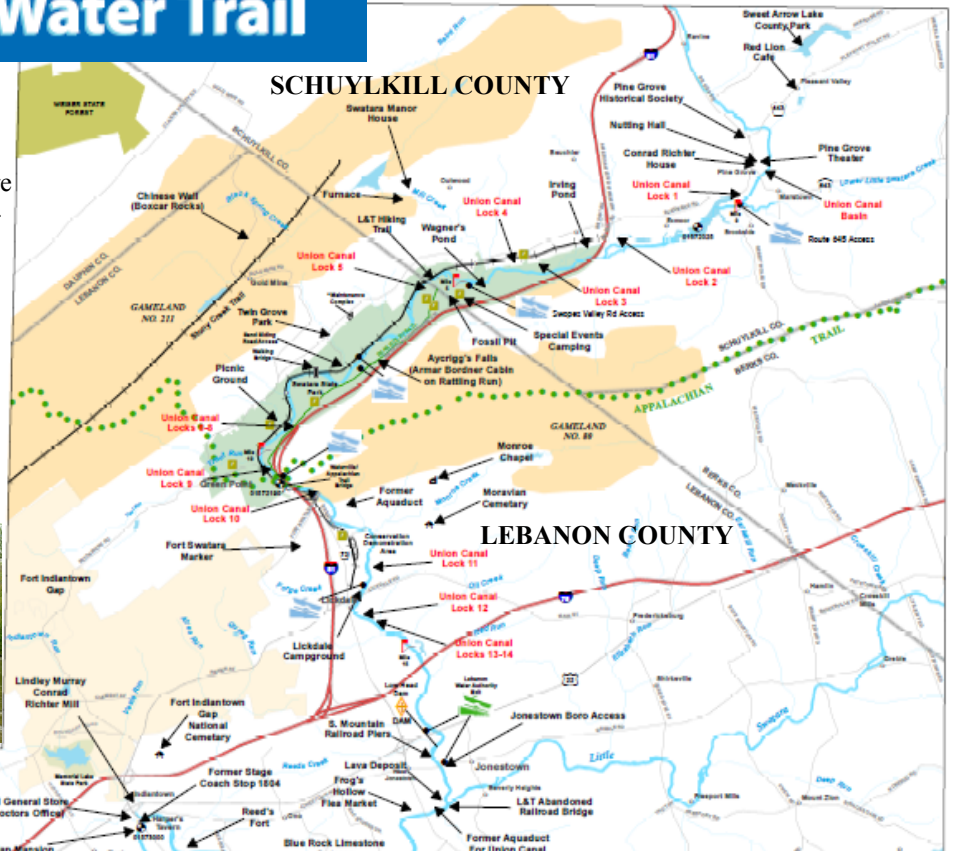
From Pine Grove to Middletown



Access points are every 7 miles along the 60-mile Swatara Water Trail. Explore this unique Pennsylvania water trail.



Join us the 1st weekend in May for the Swatara Sojourn. www.SwataraWatershed.com

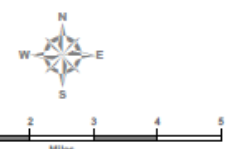


For Your Safety & Enjoyment

- Always wear a life jacket.
- Obtain proper instruction in boating skills.
- Know fishing & boating regulations.
- Be prepared for river hazards.
- Carry proper equipment.

LEGEND

● Access Point	↔ Interstates	▭ County Boundaries
⚠ Caution	⌂ Roads	⬮ Fort Indiantown Gap
🚚 USGS Streamgage	🚂 Railroads	🌲 Weiser State Forest
📍 Trailhead	🌊 Streams	🌳 Swatara State Park
🚣 Boats Keep Out Dam	🚶 Hiking Trail (Rail)	🌳 Gamelands
🚣 Stream Mile Marker	🌿 Appalachian Trail	📍 Access Point
🚣 Canoe Livery	🔴 Horseshoe Trail	📍 Access Point Trailhead
	MHS Milton Hershey School	



Water trails are recreational waterways containing campsites. Water trails emphasize low-impact use, and promote stewardship of the resources. Bordner Cabin photo courtesy of the Reading Eagle. >

